

BOC2024



Baltic orienteering championship 2024

Ignalina, 17-19th of May, 2024

Bulletin No. 1



Organizers

Lithuania orienteering federation

Organizing club: OK Oriens

Event Director: Domantas Balčiūnas

Mapper and course planner: Egidijus Kukenys

IOF advisor: Rimas Jovaišas

Competition

The participating teams are Lithuania, Latvia and Estonia. Each federation may enter a team of up to 56 competitors – up to 28 women and 28 men – and up to 5 officials of the team. The middle distance competition for the (M21 and W21) classes is included in the World Ranking Event (WRE) list. Other, non-team runners may participate in the middle distance competition (WRE), therefore such runners would be excluded from the Baltic championships.

Programme

Friday, 17th of May

16:00 - Arrival and accreditation at model event place.

17:00 - 19:00 – Model event.

Saturday, 18th of May

9:30 – Opening ceremony.

10:00 - Middle distance start (WRE) for MW21E.

10:00 - Long distance start for national teams.

12:00 - Long distance start for Baltic Masters Open Championships and Baltic Open Competition.

14:30 - Prize-giving ceremony at the arena.

16:00 - Deadline for submitting relay applications.

18:00 – Team official's meeting

Sunday, 19th of May

10:00 - Relay start for national teams.

11:00 - Middle distance start for Baltic Masters Open Championships and Baltic Open Competition.

13:30 – Prize giving and closing ceremony at the arena.



Participating classes

Long distance: W14E, W16E, W18E, W20E, M14E, M16E, M18E, M20E.

Middle distance: W21E, M21E.

Relay: W16E, W20E, W21E, M16E, M20E, M21E.

- Each competitor shall have full citizenship of the country that he or she represents.
- Each federation may enter a team of up to 56 competitors – up to 28 women and 28 men – and up to 5 officials of the team.
- The maximum number of members in each class is determined as follows:

Class	Competitors	Class	Competitors
W14E	4	M14E	4
W16E	5	M16E	5
W18E	5	M18E	5
W20E	4	M20E	4
W21E	10	M21E	10



Embargoed area

<https://www.google.com/maps/d/edit?mid=135dzzSjmC18AQseD5ek7nsEqO9buicQ&usp=sharing>

Location and courses

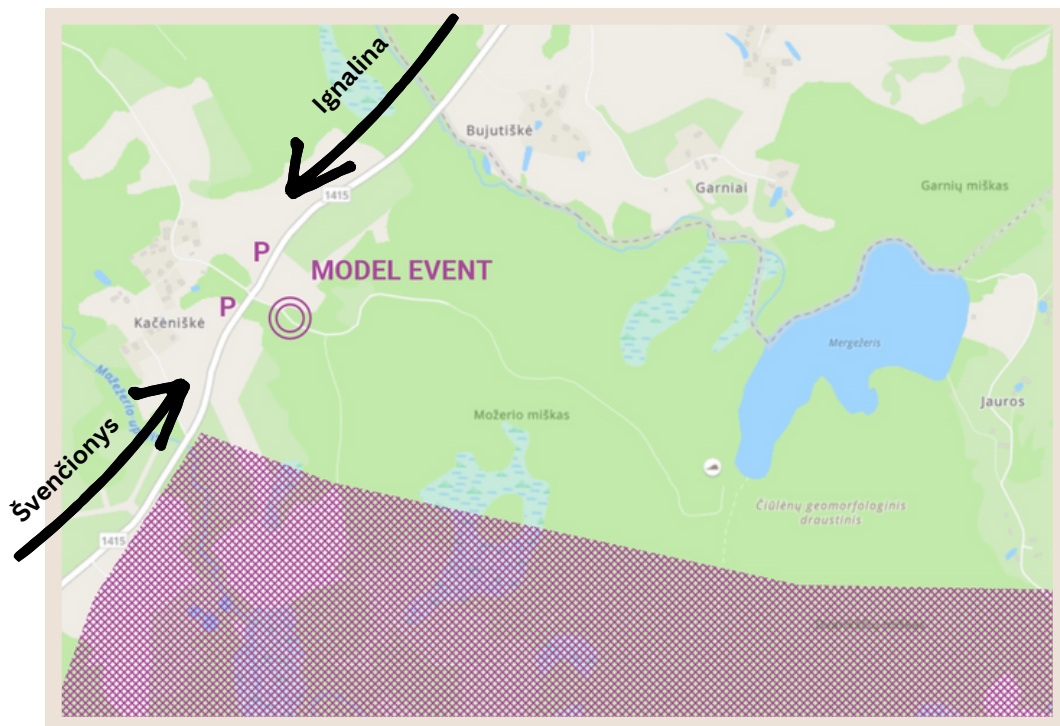
Model event – Čiulėnai

The model event will be held in Sirvėtos regional park – northeast part of Čiulėnai forest.

The model event will be similar to the long/middle competition.

Controls in the forest will be the same as in competition (without SI stations).

Distance from Ignalina to model event – 17 km



[55.2242208, 26.2457576](#)

Map scale for model event:

1:10 000 with contours 2.5 m.

1:15 000 with contours 2.5 m.

Model event will be open 17:00 –19:00

Map maker - Egidijus Kukenys

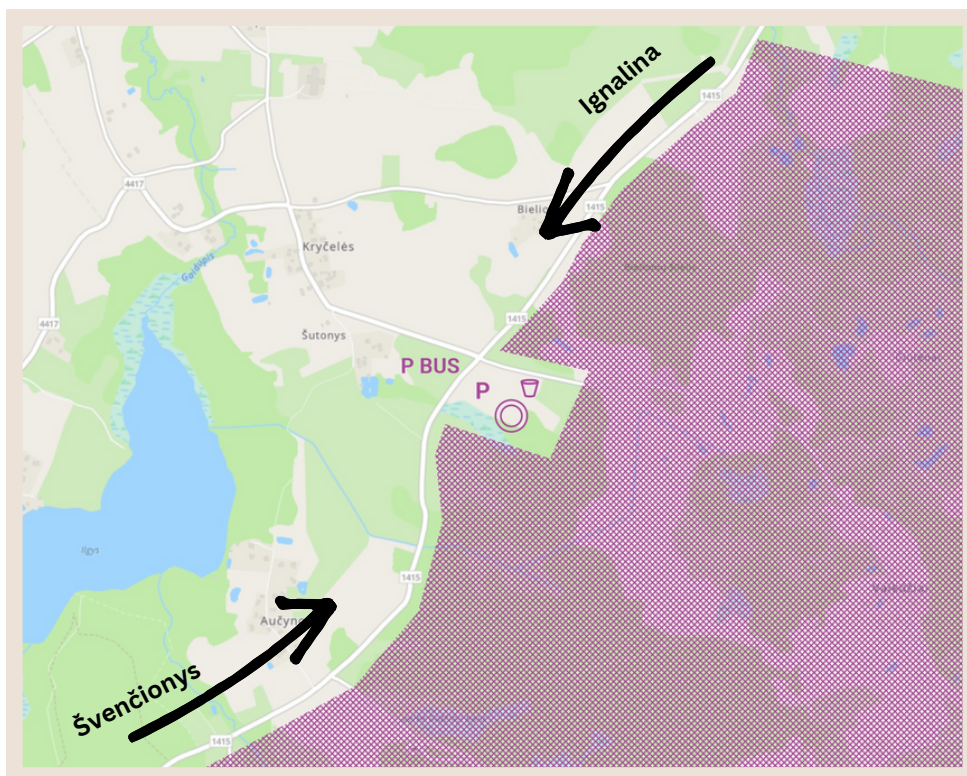
Long distance – Čiulėnai

The long distance event will be held in Sirvėtos regional park.

Previous map: [MAP1](#); [MAP2](#).

For M21E and W21E groups, it is going to be a **middle distance**. For all other groups – long distance.

Distance from Ignalina to long distance event – 19 km.



[55.211556, 26.230916](#)

Map scale 1:15 000, contour interval 2.5m. for classes:
MW18E, MW20E.

Map scale 1:10 000, contour interval 2.5m for classes:
MW14E, MW16E, MW21E.

In forest Čiulėnai (long distance) you can expect to see various type of hills scattered around swamps and lakes. Distance between the lowest and the highest part of the map is 40m. Runnability varies from very good to poor.

Map maker - Egidijus Kukenys

For MW21E groups there will be a **middle distance (WRE)**.
Registration must be done through [IOF Eventor](#).

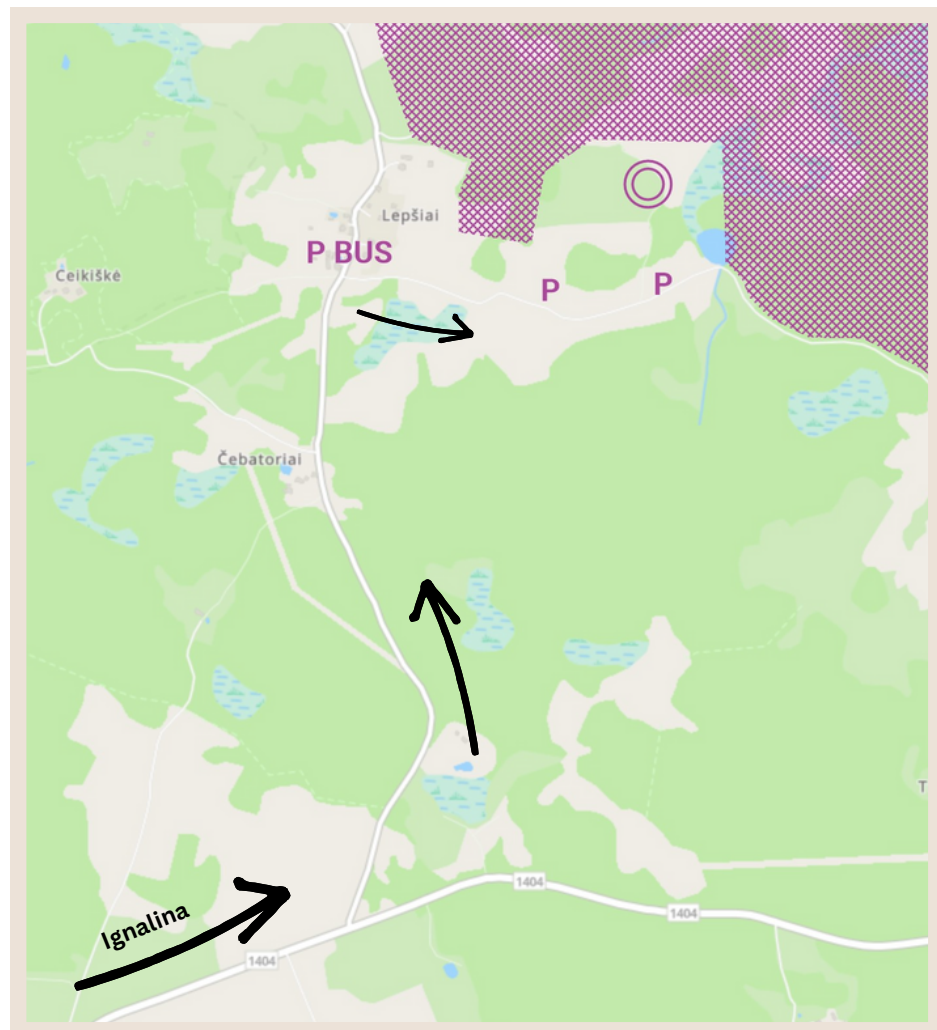


Relay – Aukštoja forest

The Relay event will be held in Aukštoja forest, near Lepšiai village.

Previous map: [MAP1](#).

Distance from Ignalina to relay event – 17 km.



[55.277337, 26.292904](#)

Map scale for classes:

MW16E, MW20E, MW21E - 1:10 000, contour interval 2.5 m.

In forest Aukštoja (relay) there is a distinct ravine that is dominating in one part of the map with some swamps scattered around the map. Distance between the lowest and the highest part of the map is 55m. Runnability varies from very good to poor.

Map maker - Egidijus Kukenys



Entry and start fees

The final deadline for entries is 6th of May 2024. All entries should be confirmed by full payment no later than 13th of May 2024.

The registration shall only be performed by the officials of the federations. Official registration form should be sent to info@boc2024.lt no later than 6th of May 2023.

Those wishing to run in middle distance (WRE) M21 and W21 courses outside the national competition shall register only through IOF Eventor. Entry deadline 6th May.

In the relay, each federation may enter up to 3 teams in every class. In addition, in classes W21E and M21E, each federation may enter one more team of non-team runners for extra fee of 45€ per team.

Participation fee for national teams in accordance with the regulations of Baltic Orienteering Championships is 1300 € per team (1000 € for up to 44 participants per team), registration deadline 17.05.2021.

Payment to be made:

Bank “Swedbank”

Beneficiary’s name: Orientavimosi sporto klubas „Oriens“.

Account number: LT42 7300 0100 0238 2105

Swift code: HABALT22



Accommodation options for national teams

Accommodation options for national teams are gathered in excel spreadsheet. You can view it [HERE](#).

Please contact info@boc2024.lt if you need any additional information or assistance regarding accommodation and catering.

GPS

To some competitors a GPS transmitter will be assigned and attached to an arm to carry during the competition.

Contacts

Event director – Domantas Balčiūnas, +370 603 70797

For all inquiries, please write to info@boc2024.lt



NACIONALINĖ
SPORTO
AGENTŪRA



TRIMTEX
TRIMTEX