

BOC2024



**Baltic Masters Orienteering Championship
and Baltic Open Competition**

Ignalina, 17-19th of May, 2024

Bulletin No. 1



Organizers

Lithuania orienteering federation

Organizing club: OK Oriens

Event Director: Domantas Balčiūnas

Mapper and course planner: Egidijus Kukenys

IOF advisor: Rimas Jovaišas

Programme

Friday, 17th of May

16:00 - Arrival and accreditation at model event place.

17:00 - 19:00 – Model event.

Saturday, 18th of May

9:30 – Opening ceremony.

10:00 - Middle distance start (WRE) for MW21.

10:00 - Long distance start for national teams.

12:00 - Long distance start for Baltic Masters Championship and Baltic Open Competition.

14:30 - Prize-giving ceremony for national teams at the arena.

16:00 - Deadline for submitting relay applications.

18:00 – Team official's meeting

Sunday, 19th of May

10:00 - Relay start for national teams.

11:00 - Middle distance start for Baltic Masters Championship and Baltic Open Competition.

13:30 – Prize giving and closing ceremony at the arena.



Groups

Groups for Baltic Masters Orienteering Championship: M35, M40, M45, M50, M55, M60, M65, M70, M75, M80, M85, W35, W40, W45, W50, W55, W60, W65, W70, W75, W80, W85.

Groups for Baltic Open Competition: M12, M14, M16, M18, M20, M21, M21S, W12, W14, W16, W18, W20, W21, W21S, OPEN.

Embargoed area

<https://www.google.com/maps/d/edit?mid=135dzzSjmCl8AQseD5ek7nsEqO9buicQ&usp=sharing>



Location and courses

Model event – Čiulėnai

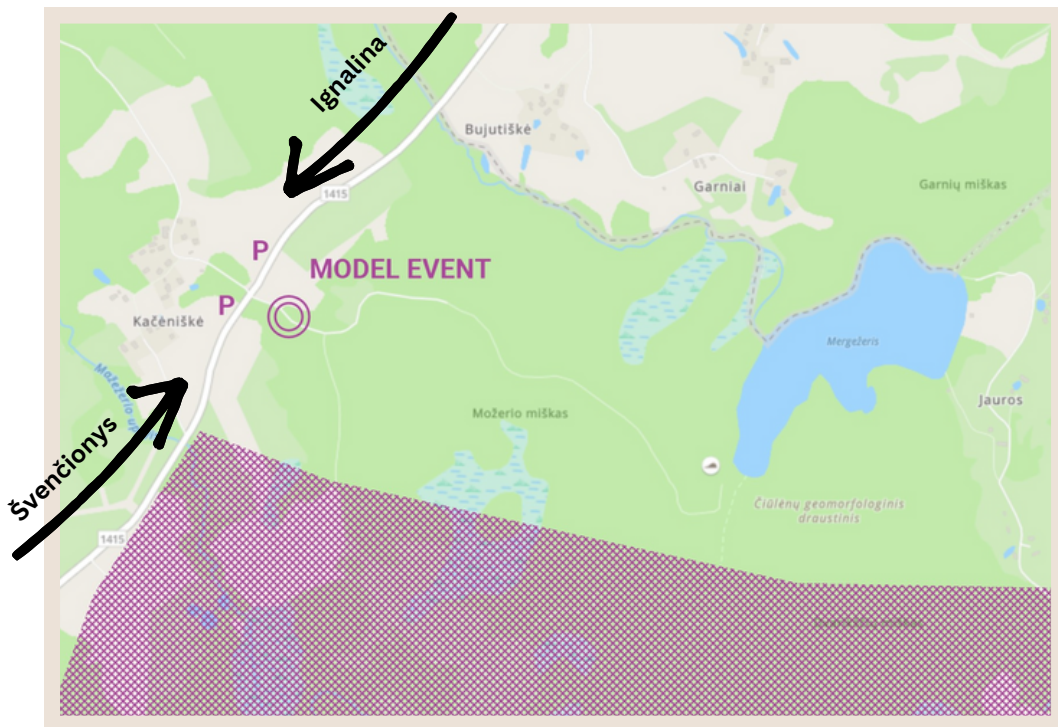
The model event will be held in Sirvėtos regional park – northeast part of Čiulėnai forest.

The model event will be similar to the long distance competition.

Controls in the forest will be the same as in competition (without SI stations).

Distance from Ignalina to model event – 17 km

Registration is required in order to participate in the model event. Please register by emailing to info@boc2024.lt until 23:00 15th of May, 2024. Price - 3 eur.



[55.2242208, 26.2457576](#)

Map scales for model event:

1:10 000 with contours 2.5 m.

1:15 000 with contours 2.5 m.

Model event will be open 17:00 –19:00

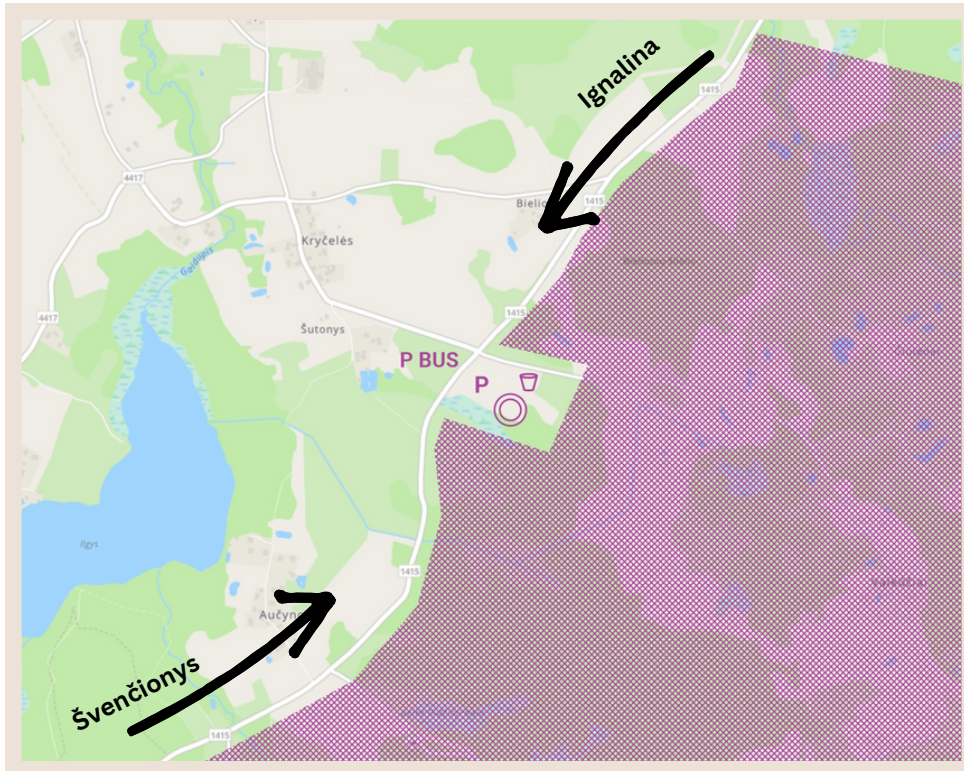
Map maker - Egidijus Kukenys

Long distance – Čiulėnai

The long distance event will be held in Sirvėtos regional park.

Previous map: [MAP1](#); [MAP2](#).

Distance from Ignalina to long distance event – 19 km.



[55.211556, 26.230916](#)

In forest Čiulėnai (long distance) you can expect to see various type of hills scattered around swamps and lakes. Distance between the lowest and the highest part of the map is 40m. Runnability varies from very good to poor.

Map scale 1:15 000 for classes MW 18-40, contour interval 2.5m.

Map scale 1:10 000 for classes MW 12-16, MW21, MW 45-55, contour interval 2.5m

Map scale 1:7 500 for classes MW 55-85, contour interval 2.5 m.

For MW21 groups there will be a middle distance (WRE).

Registration must be done throught [IOF Eventor](#).

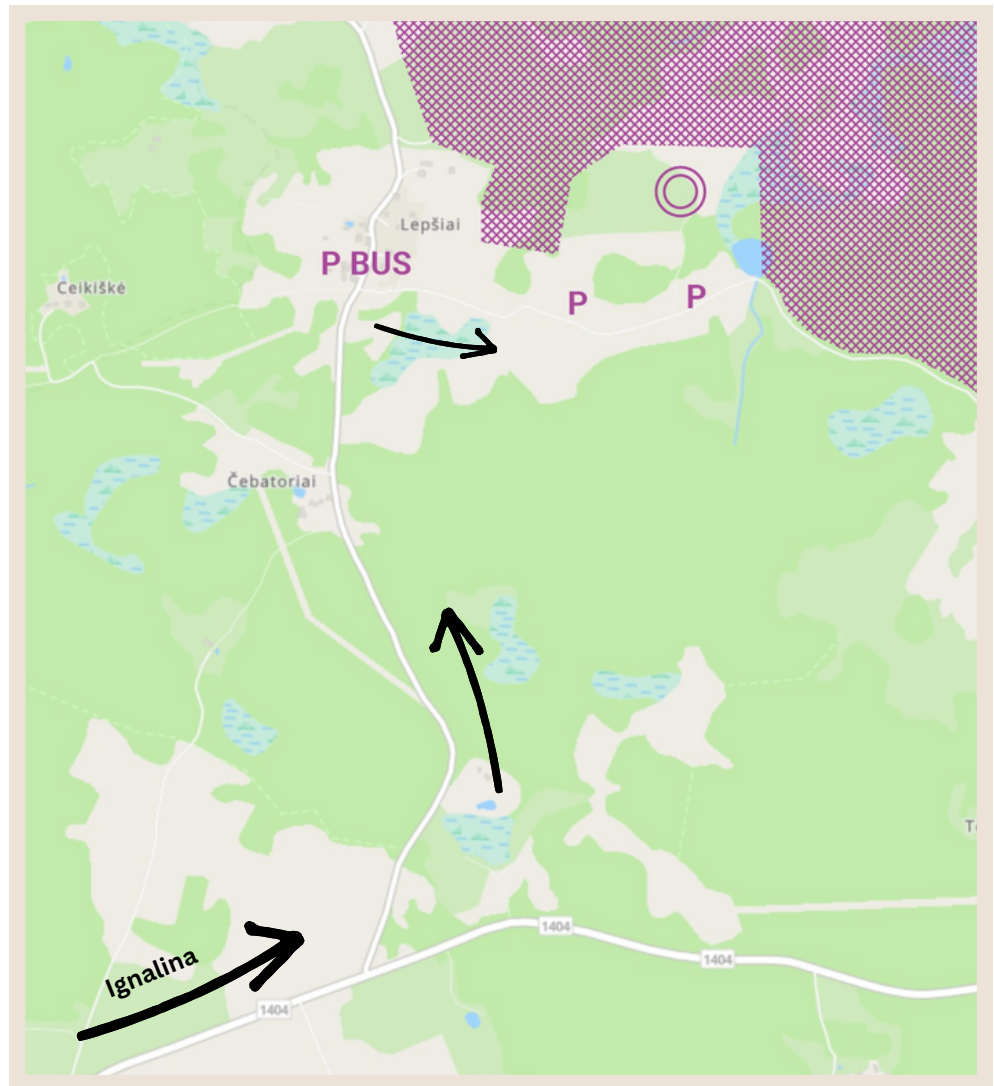


Middle distance – Aukštoja forest

The Middle distance event will be held in Aukštoja forest, near Lepšiai village.

Previous map: [MAP1](#).

Distance from Ignalina to event center – 17 km.



[55.277337, 26.292904](#)

In forest Aukštoja (middle) there is a distinct ravine that is dominating in one part of the map with some swamps scattered around the map. Distance between the lowest and the highest part of the map is 55m. Runnability varies from very good to poor.

Map scale 1:10 000 for classes: M/W 14-50, contour interval 2.5m

Map scale 1:7 500 for classes: M/W 12, M/W 55-85, contour interval 2.5 m.

Map maker - Egidijus Kukenys

Registration and start fees

Registration deadline - 23:59:59 13th of May, 2024

MW 12-20 – 14€, 1 start 7€.

M,W, MW 35-60 – 30€, 1 start 18€.

MW 65-85 – 24€, 1 start 15€.

(SI AIR rent 1€).

OPEN – 1 start 15€.

- OPEN group can start anytime during the competition, results will not be visible, hence no prizegiving.
- If a competitor loses SI card or does not return to the organizers, there will be a fine of SI cards value.
- Competitors who registered, but are not available to participate, will pay a fine of 1/2 start fee.
- Late entries to vacant places only, entry fee for the vacant place entries - 2 x start fee.

Payment can be made by cash during the competition or by bank transfer.

Bank “Swedbank”

Beneficiary’s name: Orientavimosi sporto klubas „Oriens“.

Account number: LT42 7300 0100 0238 2105

Swift code: HABALT22

Prize giving

Baltic Masters Orienteering Competition:

3 best after 2 days (long + middle) in each class are awarded with a medals and a prize.

Baltic Open Competition:

3 best after 2 days (long + middle) in each class are awarded with a prize.



Rules

Competition are organized according to:

[Lithuanian foot orienteering rules](#)

[IOF foot orienteering \(WRE\) rules](#)

Accommodation

Prices for accommodation are pretty standard and are starting from 20 eur. per person per night.

[Booking.com](#)

[Airbnb.com](#)

[Paliesiusmanor.com](#)

Contacts

Event Director – Domantas Balčiūnas, +370 603 70797

For all inquiries: info@boc2024.lt

